
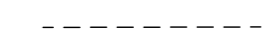
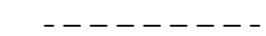
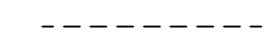
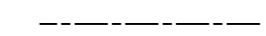




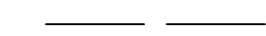




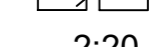
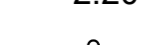


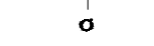



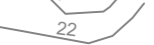





# Grundkarta över Lavön 2:20

## Grundkartebeteckningar

-  Fastighetsgräns
-  Gemensamhetsanläggning
-  Ledningsrätt
-  Servitutgräns
-  Traktgräns
-  Staket /Stängsel
-  Stödmur
-  Vägkant
-  Ägoslagsgräns
-  Fornlämningsavgränsning
-  Parkering

-  Bostadshus takkontur fasadkontur
-  Uthus takkontur fasadkontur
-  Skärmtak takkontur fasadkontur
-  Trappa resp. Altan
- 2:20** Registernummer
-  Servitut
- GA:3** Gemensamhetsanläggning
-  Koordinatkruss
-  Gränspunkt
-  Allmän höjdpunkt
-  Kabelskåp
-  Brunn
-  Höjdkurvor
-  Belysningsstolpe
-  Cistern

## Upplysningar

Fastighetsskiktets aktualitet: 2025-03-05  
 Detaljskiktets aktualitet: 2025-03-05

Koordinatsystem i plan: Sweref 99 1200  
 Koordinatsystem i höjd: RH2000  
 Skala 1:1000 (A2)  
 Kartans standardklass: HMK-2 (HMK KA 2.2.6)

Upprättad av:  
 Kenth Bill Kart - och mätningingenjör

